


Brungle STP


Legend


 Brungle STP
Lot 20//DP1116727

Assets_Road_For_Maps

 Hwy

 Main

 Road

 Street

 Private



Survey needed to confirm location of utilities

Aerial photo 2011

Map Printed 2023-04-19T16:13:53.507

Projection:GDA 94

0 10 20 30 m



DISCLAIMER: No responsibility is taken for any errors or omissions that may be contained within any map and associated data in any form. No guarantee is given as to the accuracy of the information contained within any map or data. Onsite asset locations should be arranged before proceeding with any excavations. You should NOT rely solely on this information especially if you are buying a property. Building on a property and/or making a final decision. It is recommended that you seek legal advice before proceeding. Any data from the LPI is used under license from the Land & Property Information.